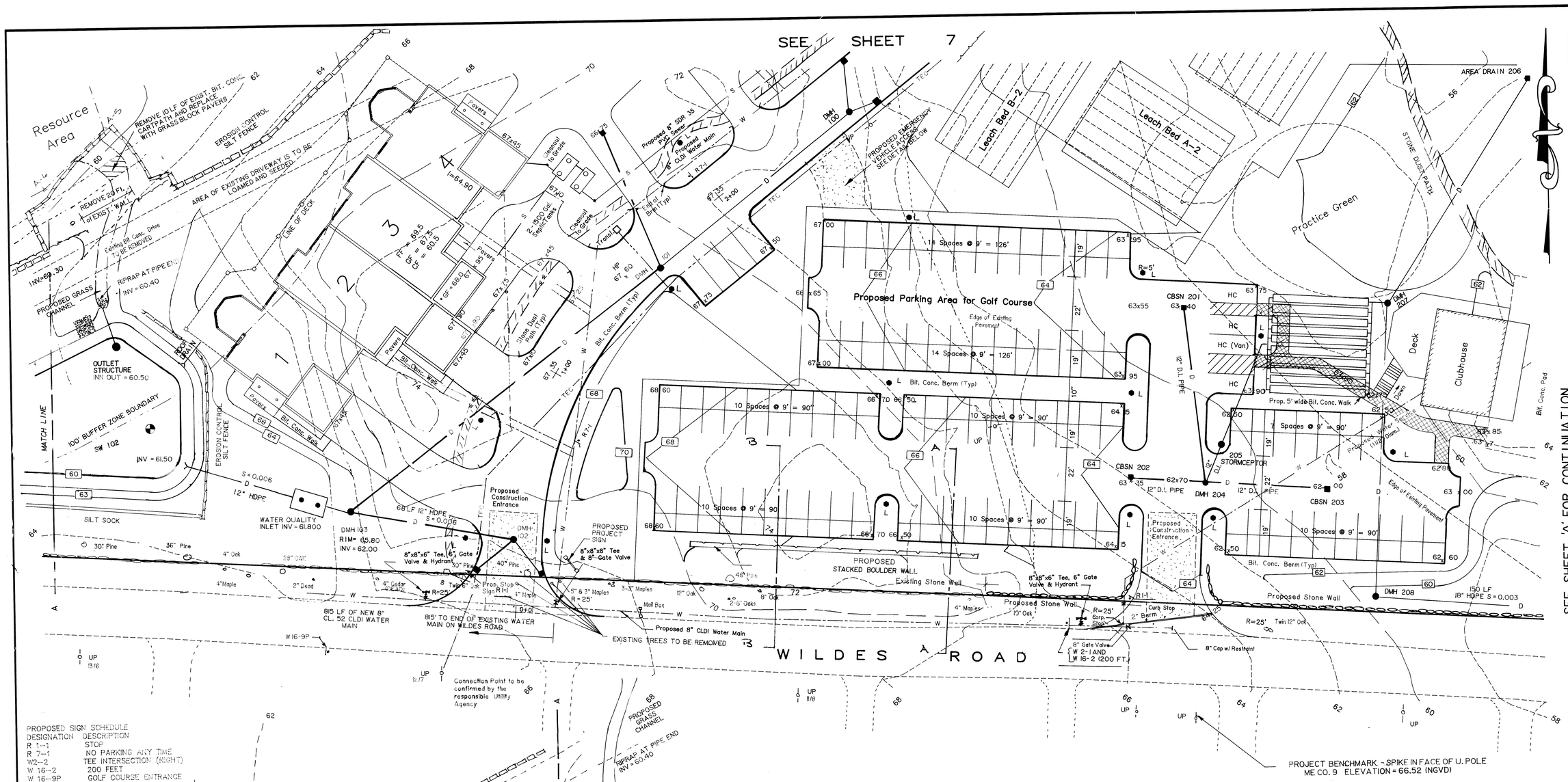

PROPOSED SIGN SCHEDULE

DESIGNATION	DESCRIPTION
R 1--1	STOP
R 7--1	NO PARKING ANY TIME
W2--2	TEE INTERSECTION (RIGHT)
W 16--2	200 FEET
W 16--9P	GOLF COURSE ENTRANCE AHEAD

ALL SIGNS SHALL CONFORM TO THE LATEST EDITION OF THE MANUAL ON UNIFORM TRAFFIC CONTROL DEVICES

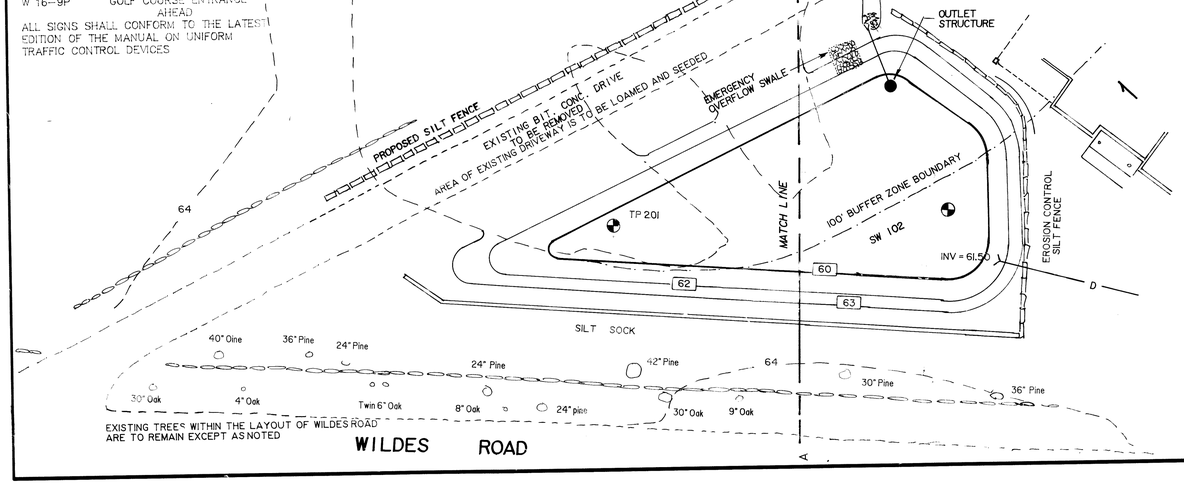

DRAINAGE ELEVATION AND REACH CHART

STRUCTURE	RIM	INVERT	REACH	SIZE	SLOPE	STRUCTURE
CB 201	63.40	58.90	72 LF	12"	.005	TO 204
CB 202	63.35	58.80	30 LF	12"	.007	TO 204
CB 203	62.00	58.80	50 LF	12"	.004	TO 204
DMH 204	62.45	58.60	15 LF	12"	.01	TO 205
STRMCPTR 205	63.00	58.45	45 LF	12"	.01	TO STORAGE
AREA DRN 206	59.25	56.50	105 LF	12"	.004	TO 207
DMH 207	62.10	55.90 IN 55.50 OUT	120 LF	18"	.003	TO 208
DMH 208	59.75	55.15	SEE SHEET 9			

ALL PIPE SHALL BE HDPE

TYPICAL CROSS SECTION
EMERGENCY VEHICLE ACCESS
no scale

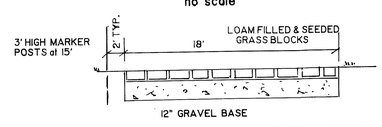

I HEREBY CERTIFY THAT THIS PLAN CONFORMS TO THE RULES AND REGULATIONS OF THE REGISTERS OF DEEDS OF THE COMMONWEALTH OF MASSACHUSETTS

FOR REGISTRY USE ONLY

Approved by the Topsfield Planning Board

Date Filed

SEE SHEET 'A' FOR CONTINUATION

SCALE 1" = 20'

DATE: September 2, 2008

REVISIONS
1. MARCH 31, 2009
2. JUNE 1, 2009
3. JULY 31, 2009
4. SEPTEMBER 16, 2009

Prepared By:
Eastern Land Survey Assoc., Inc.
Christopher R. Mello P.L.S.
104 Lowell St. Peabody MA 01960
(978) 531-8121

Prepared For
New Meadows Enterprises LLC
30 Wildes Road
Topsfield, MA 01983

Christopher R. Mello PLS 31317

Chris A. Laurin PE 30989

SITE DEVELOPMENT PERMIT PLAN
THE MEADOWS
TOPSFIELD, MASSACHUSETTS
DETAIL DEVELOPMENT PLAN

F 14730

SHEET NO. 6 OF 14