PROFILE SEWER – UNIT 3 TO SMH A

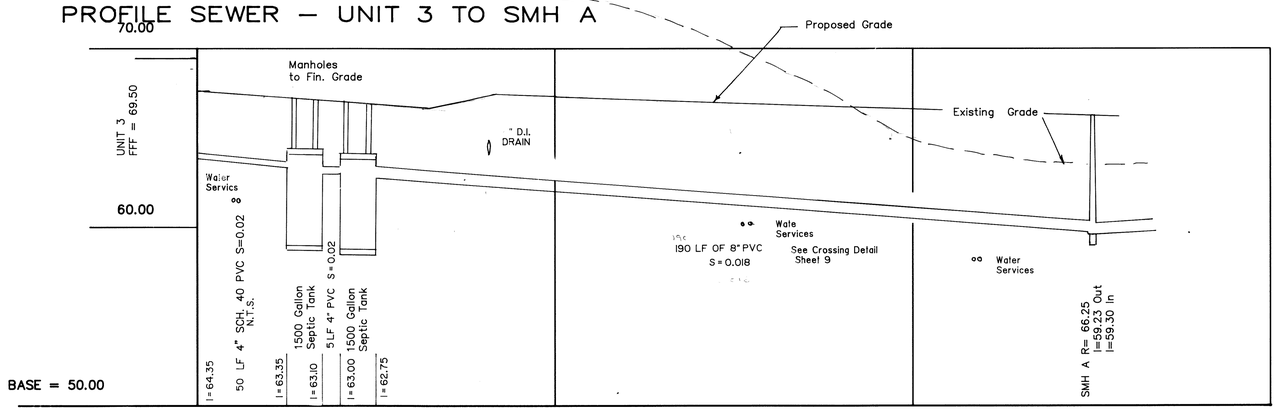

PROFILE SEWER UNIT 8 TO SMH A

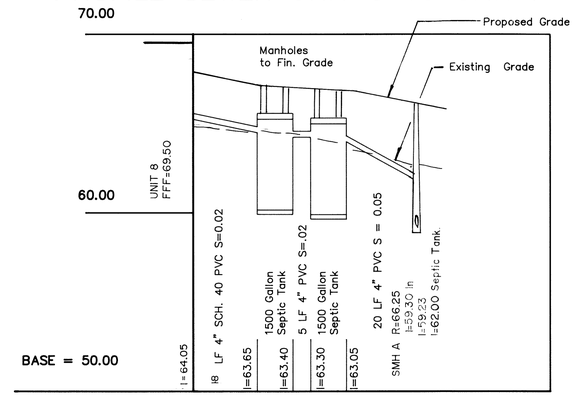

PROFILE SEWER – UNIT 14 TO SMH A

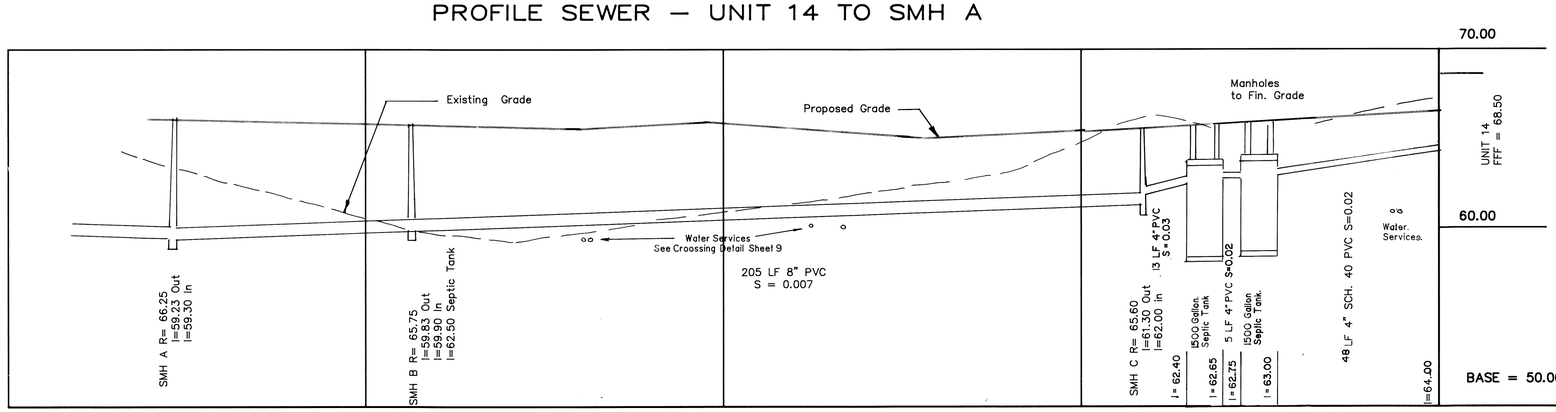

PROFILE SEWER UNIT 20 TO SMH C

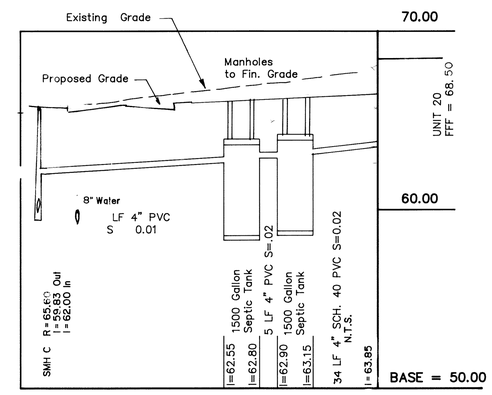

PROFILE SEWER – UNIT 24 TO SMH B

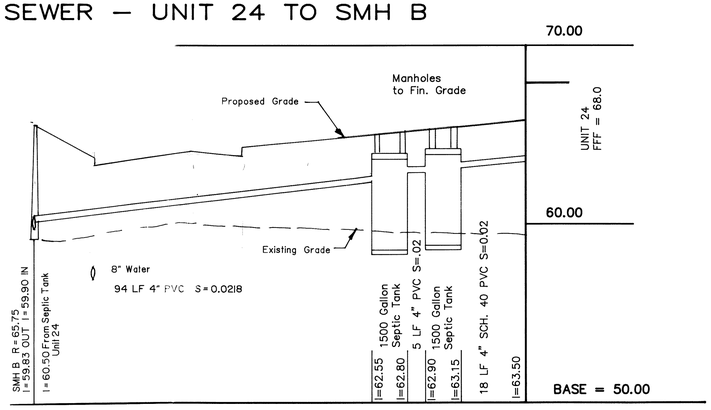

PROFILE SEWER UNIT 10 TO SMH B

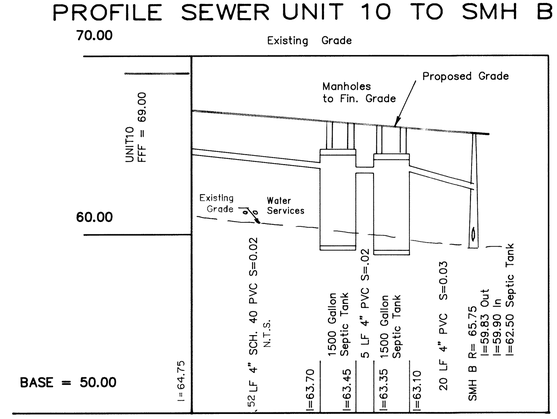

PROFILE SMH A TO DOSING CHAMBER

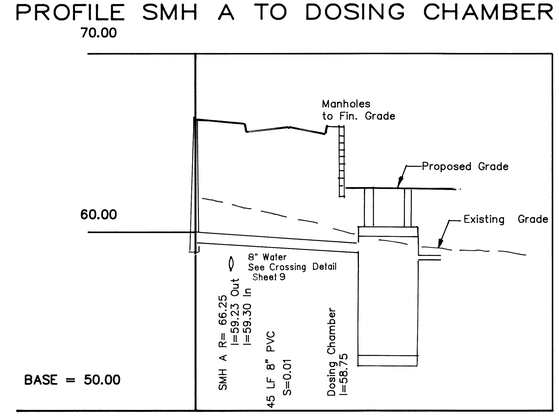

For Registry Use Only

I HEREBY CERTIFY THAT THIS PLAN CONFORMS TO THE RULES AND REGULATIONS OF THE REGISTERS OF DEEDS OF THE COMMONWEALTH OF MASSACHUSETTS

Approved by the Topsfield Planning Board

Date Filed

Prepared By:
Eastern Land Survey Assoc., Inc.
Christopher R. Mello P.L.S.
104 Lowell St. Peabody MA 01960
(978) 531-8121

Prepared For
New Meadows Enterprises LLC
30 Wildes Road
Topsfield, MA 01983

SCALE 1" = 20' Hor. 1" = 4' Vert.

DATE: September 2, 2008

REVISIONS
1. MARCH 31, 2009
2. JUNE 1, 2009
3. JULY 9, 2009
4. SEPTEMBER 16, 2009

Gordon A. Morin PE 30969

Christopher R. Mello PLS 31317

SITE DEVELOPMENT PERMIT PLAN
THE MEADOWS
TOPSFIELD, MASSACHUSETTS
SEPTIC SYSTEM PROFILES

F 14730

SHEET NO.
12 OF 14