DETAIL – PROPOSED LEACH BEDS A–1, A–2 and B–1

NO SCALE

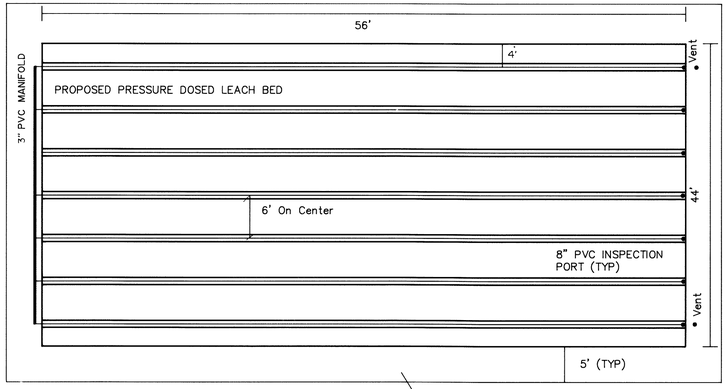

ESTIMATED EXTENT OF SOIL REMOVAL AND REPLACEMENT; SEE SPECIAL CONSTRUCTION NOTE

DETAIL – PROPOSED LEACH BED B–2

NO SCALE

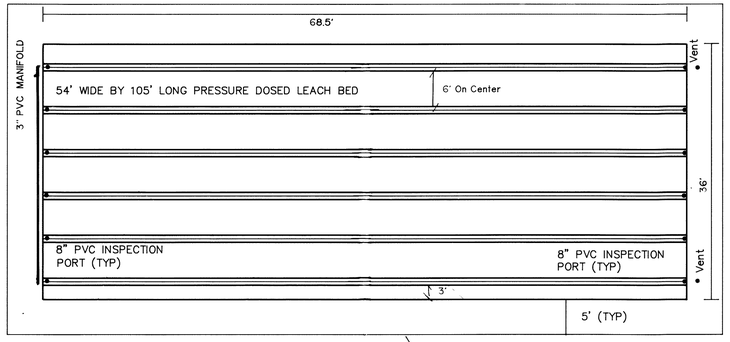

ESTIMATED EXTENT OF SOIL REMOVAL AND REPLACEMENT; SEE SPECIAL CONSTRUCTION NOTE

PARTIAL SECTION

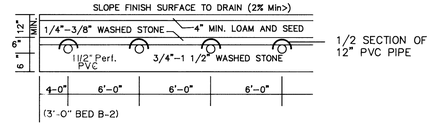

1/2 SECTION OF 12" PVC PIPE

SPECIAL CONSTRUCTION NOTE:

CONTRACTOR SHALL REMOVE ALL TOPSOIL AND SUBSOIL IN AND 5 FEET AROUND PROPOSED LEACH AREA AND REPLACE WITH CLEAN GRANULAR SAND FILL IN COMPLIANCE WITH REGULATION 15.255 (3) – (6) TO ELEVATION OF BOTTOM OF LEACH BED

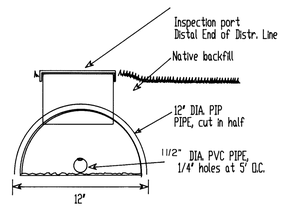

END VIEW

PRESSURE DISPOSAL LINE DETAIL

I HEREBY CERTIFY THAT THIS PLAN CONFORMS TO THE RULES AND REGULATIONS OF THE REGISTERS OF DEEDS OF THE COMMONWEALTH OF MASSACHUSETTS

FOR REGISTRY USE ONLY

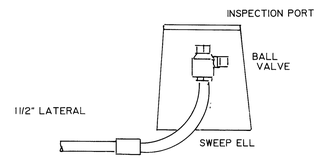

FLUSHING VALVE DETAIL

No Scale

Approved by the Topsfield Planning Board

Date Filed

1"=20' HORIZONTAL
1"=4' VERTICAL

PROFILE SEWER DOSING CHAMBER TO BED A–2

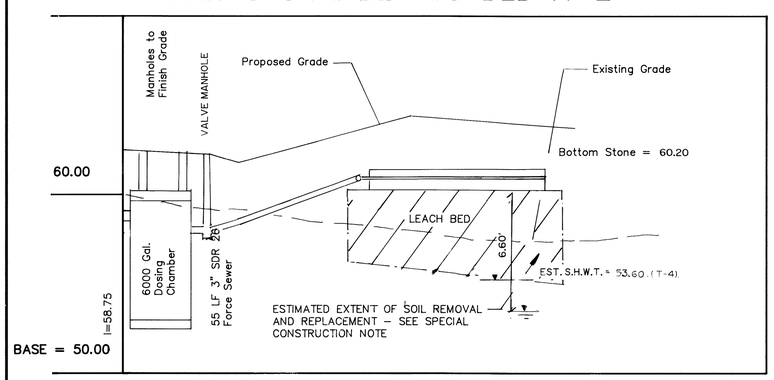

1"=20' HORIZONTAL
1"=4' VERTICAL

PROFILE SEWER DOSING CHAMBER TO BED A–1

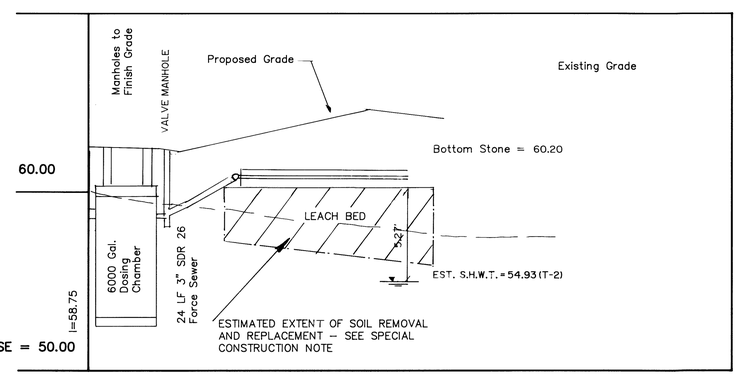

1"=20' HORIZONTAL
1"=4' VERTICAL

PROFILE SEWER DOSING CHAMBER TO BED B–2

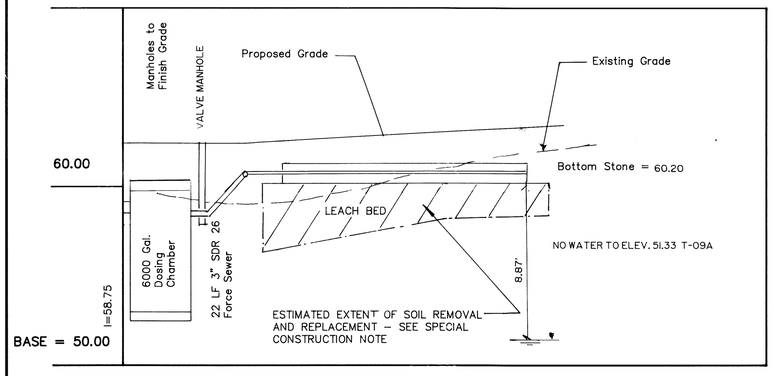

1"=20' HORIZONTAL
1"=4' VERTICAL

PROFILE SEWER DOSING CHAMBER TO BED B–1

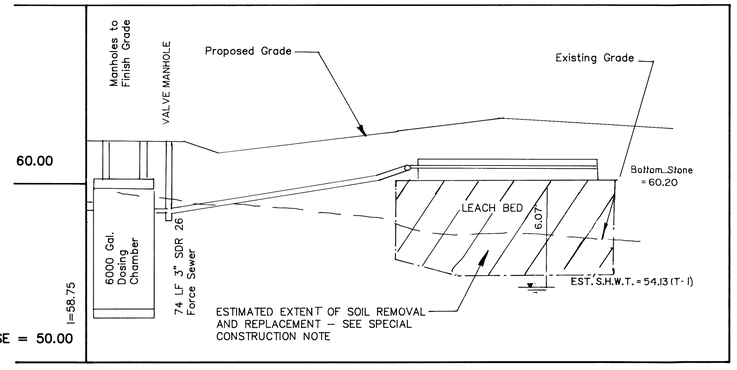

DETAIL
VENT/MONITORING WELL
NTS

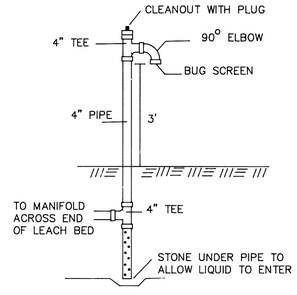

Lawrence J. Slavin
PLS 30969

Christopher R. Mello
PLS 31317

SCALE AS NOTED

DATE: September 2, 2008

REVISIONS
1. MARCH 31, 2009
2. JUNE 1, 2009
3. JULY 9, 2009
4. SEPTEMBER 16, 2009

Prepared By:
Eastern Land Survey Assoc., Inc.
Christopher R. Mello P.L.S.
104 Lowell St. Peabody MA 01960
(978) 531-8121

Prepared For
New Meadows Enterprises LLC
30 Wildes Road
Topsfield, MA 01983

SITE DEVELOPMENT PERMIT PLAN
THE MEADOWS
TOPSFIELD, MASSACHUSETTS
SEPTIC SYSTEM DETAILS

F 14730

SHEET NO.
11 OF 14